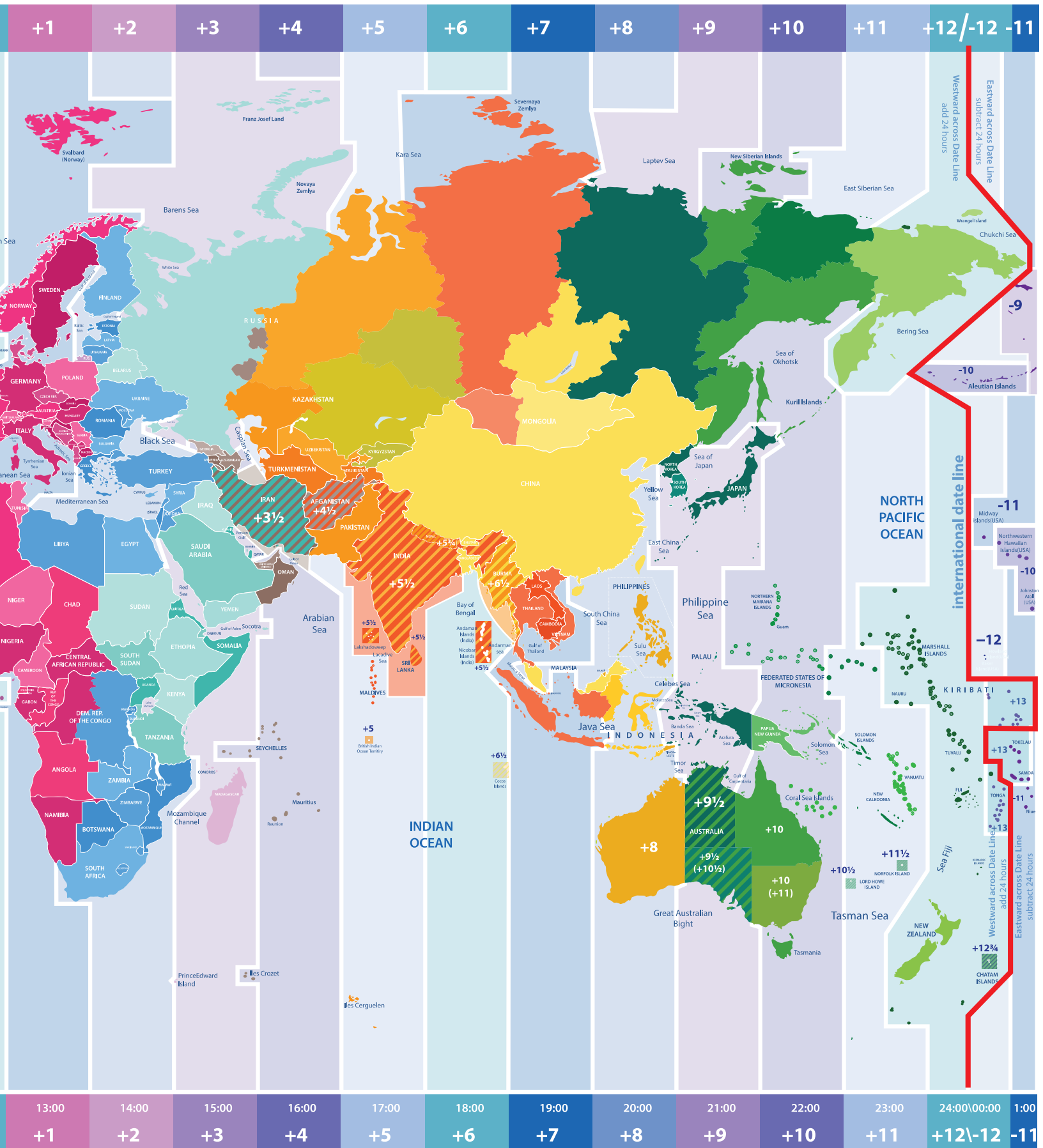




# World Time Zones





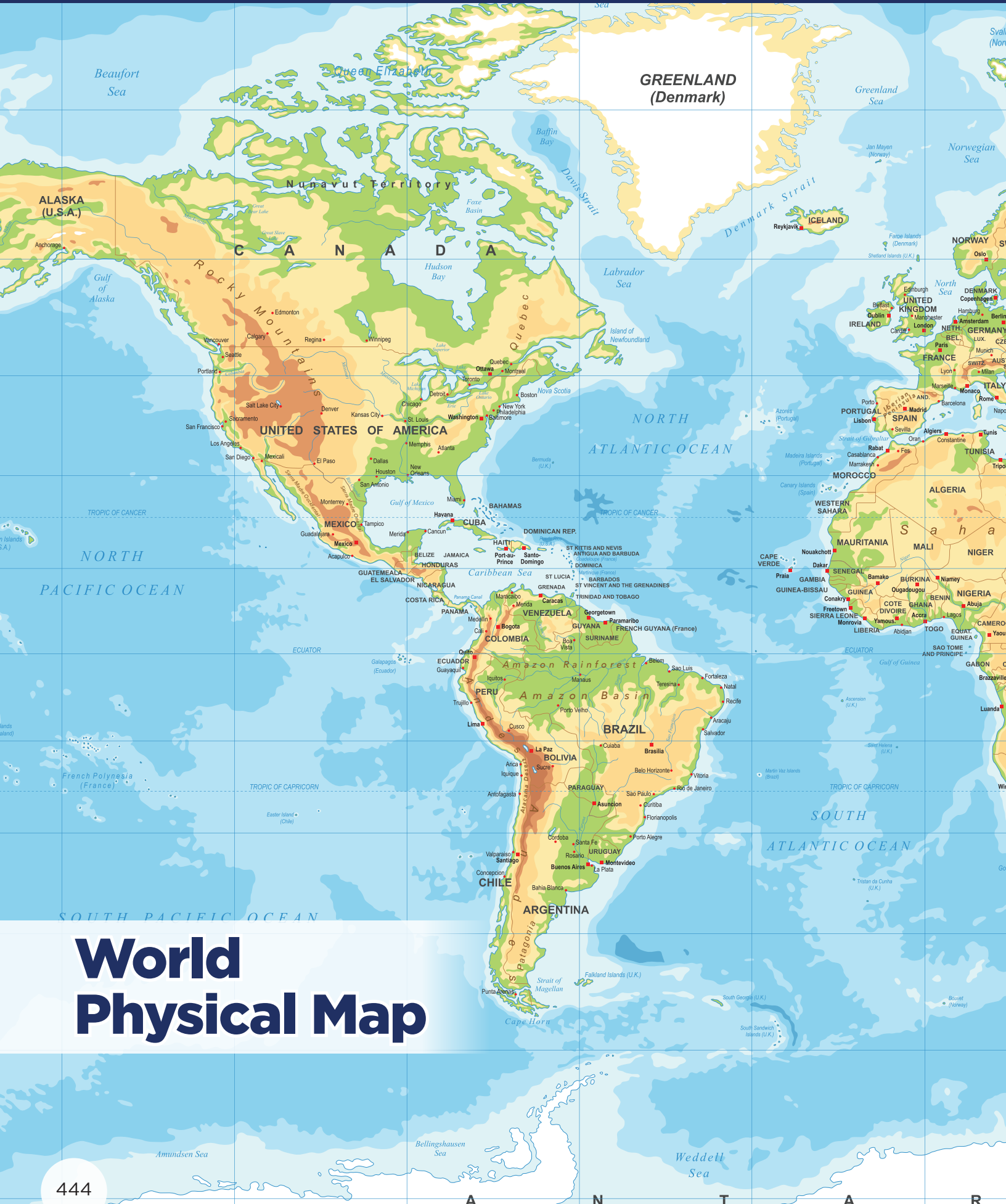
# World Political Map



PACIFIC

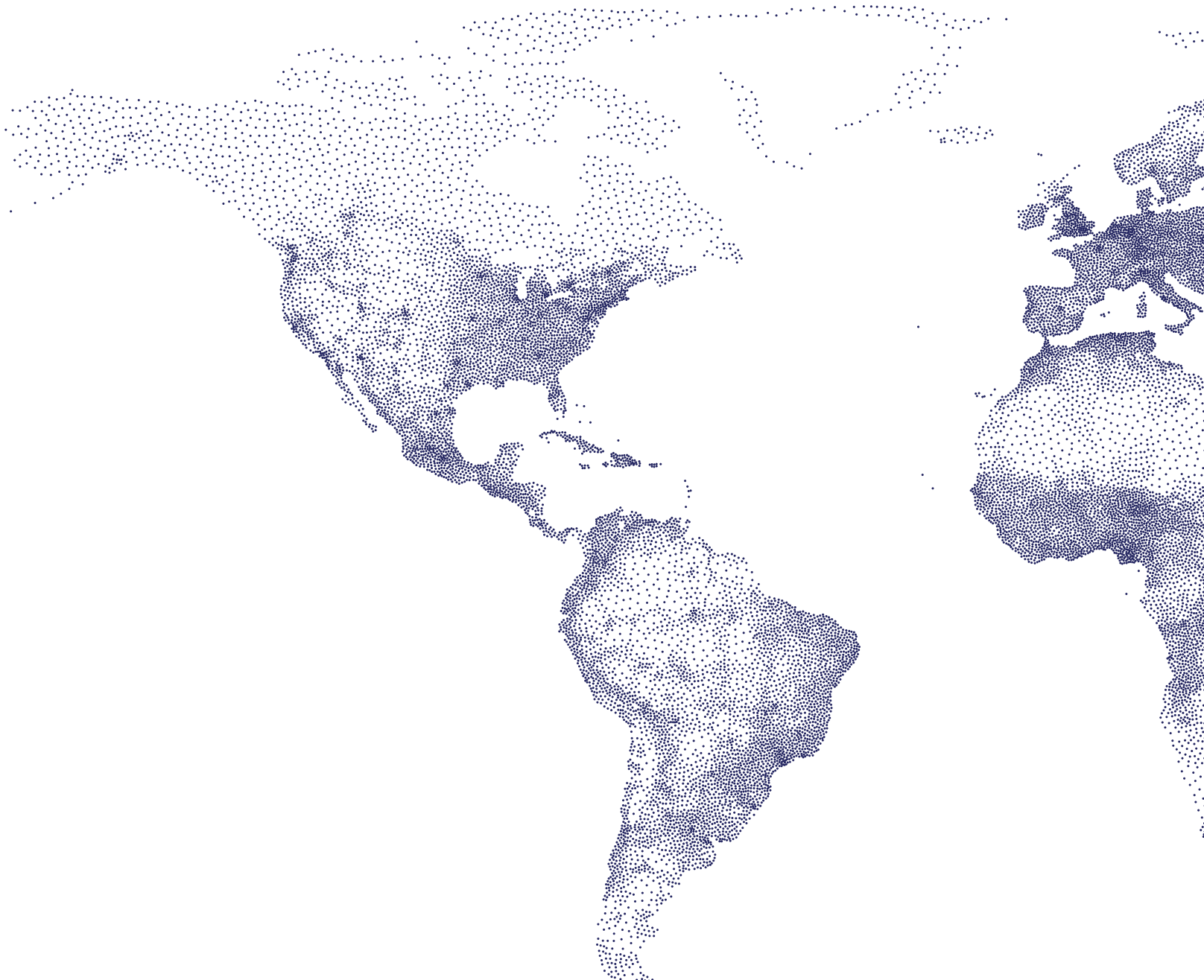
OCEAN

INDIAN OCEAN

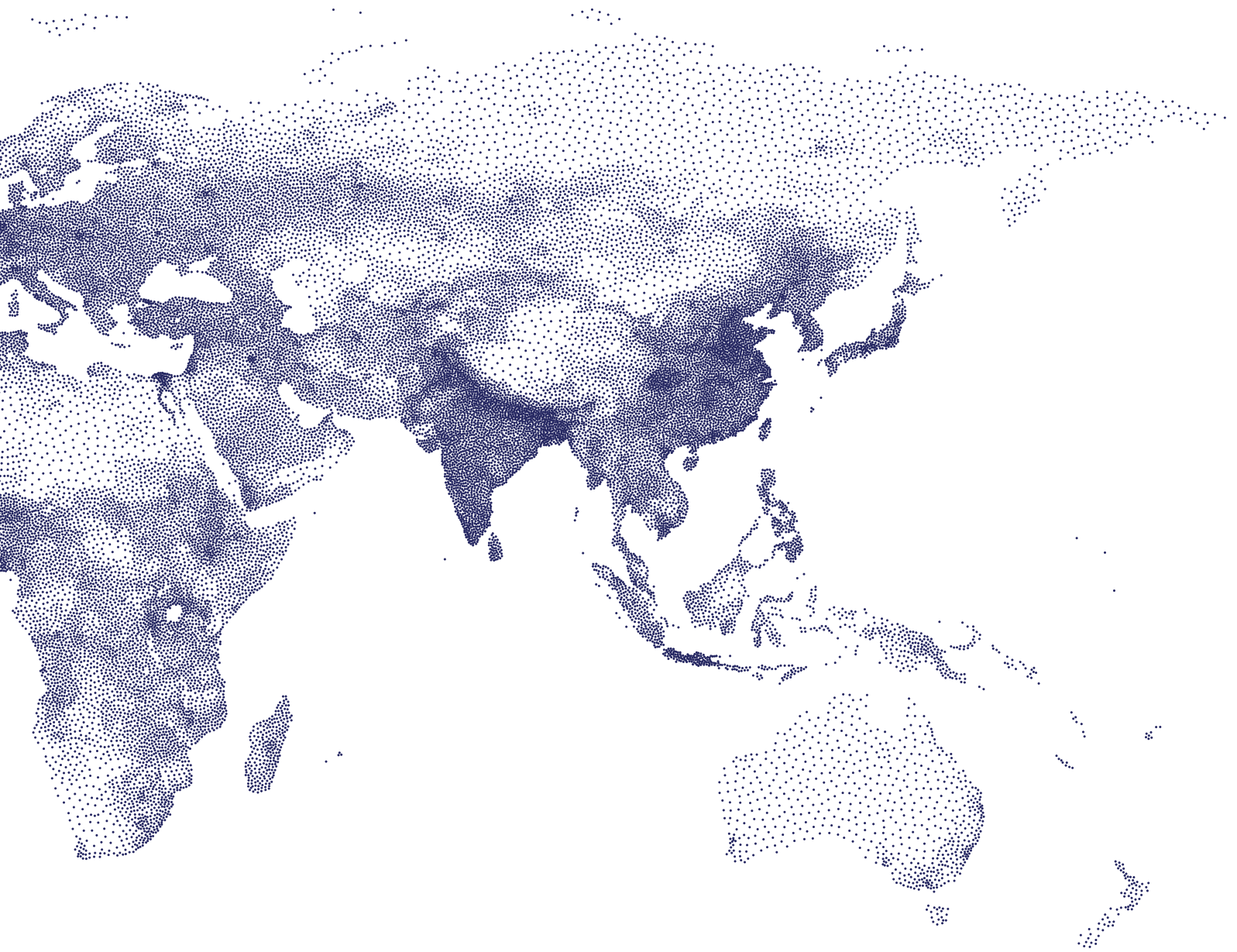


# World Physical Map

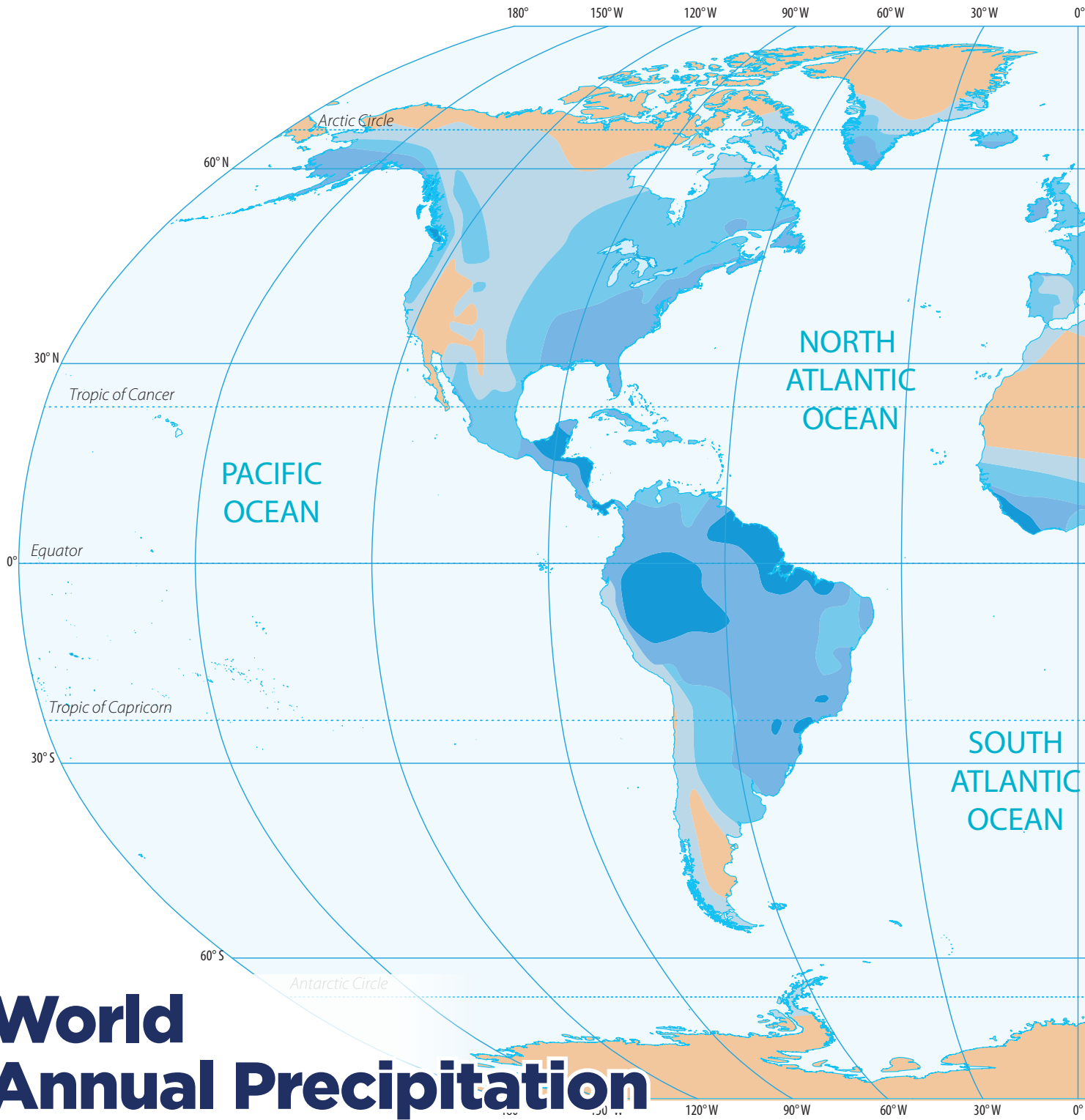


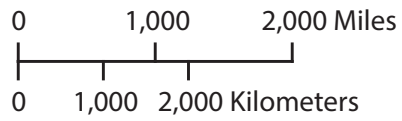
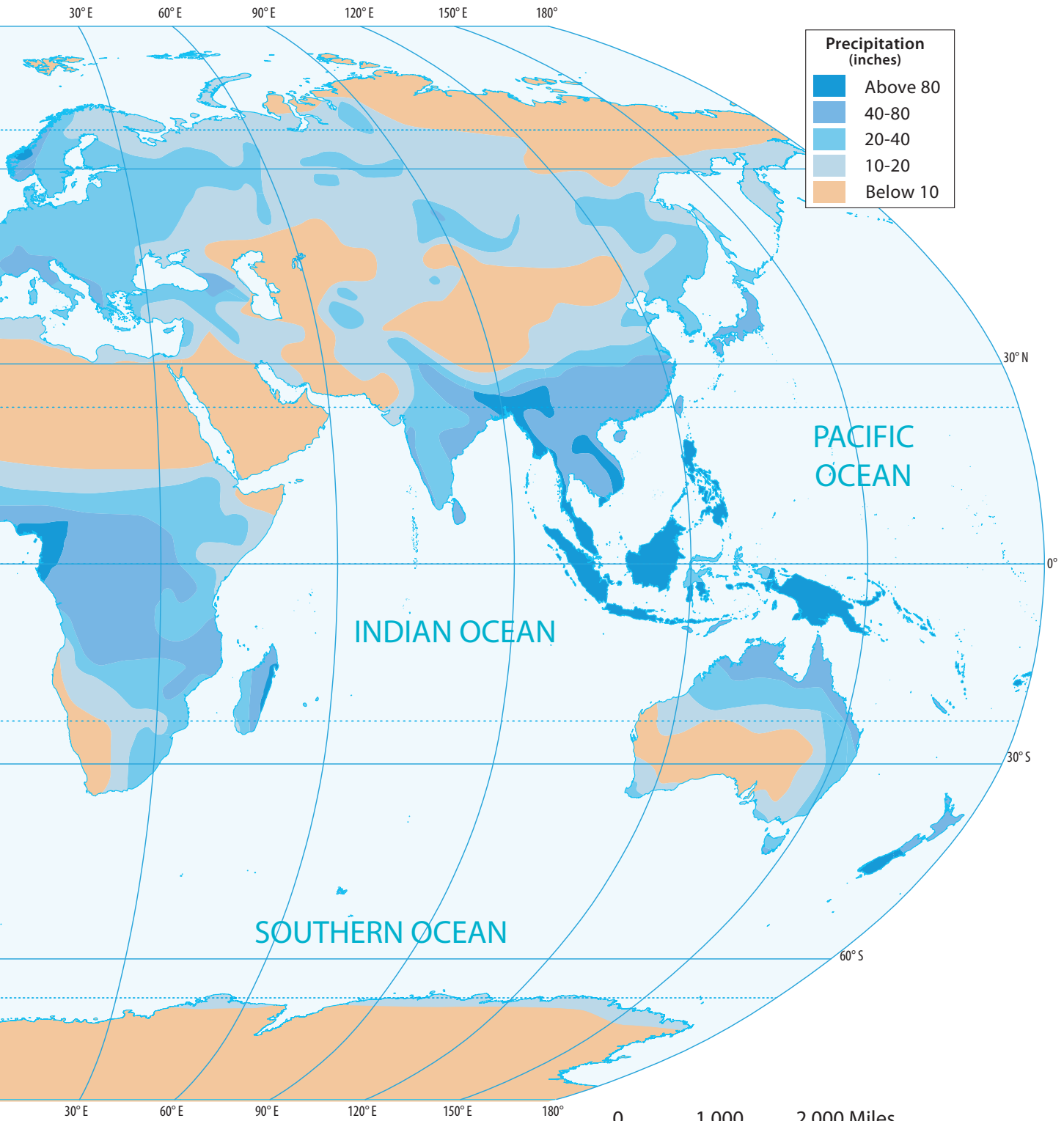


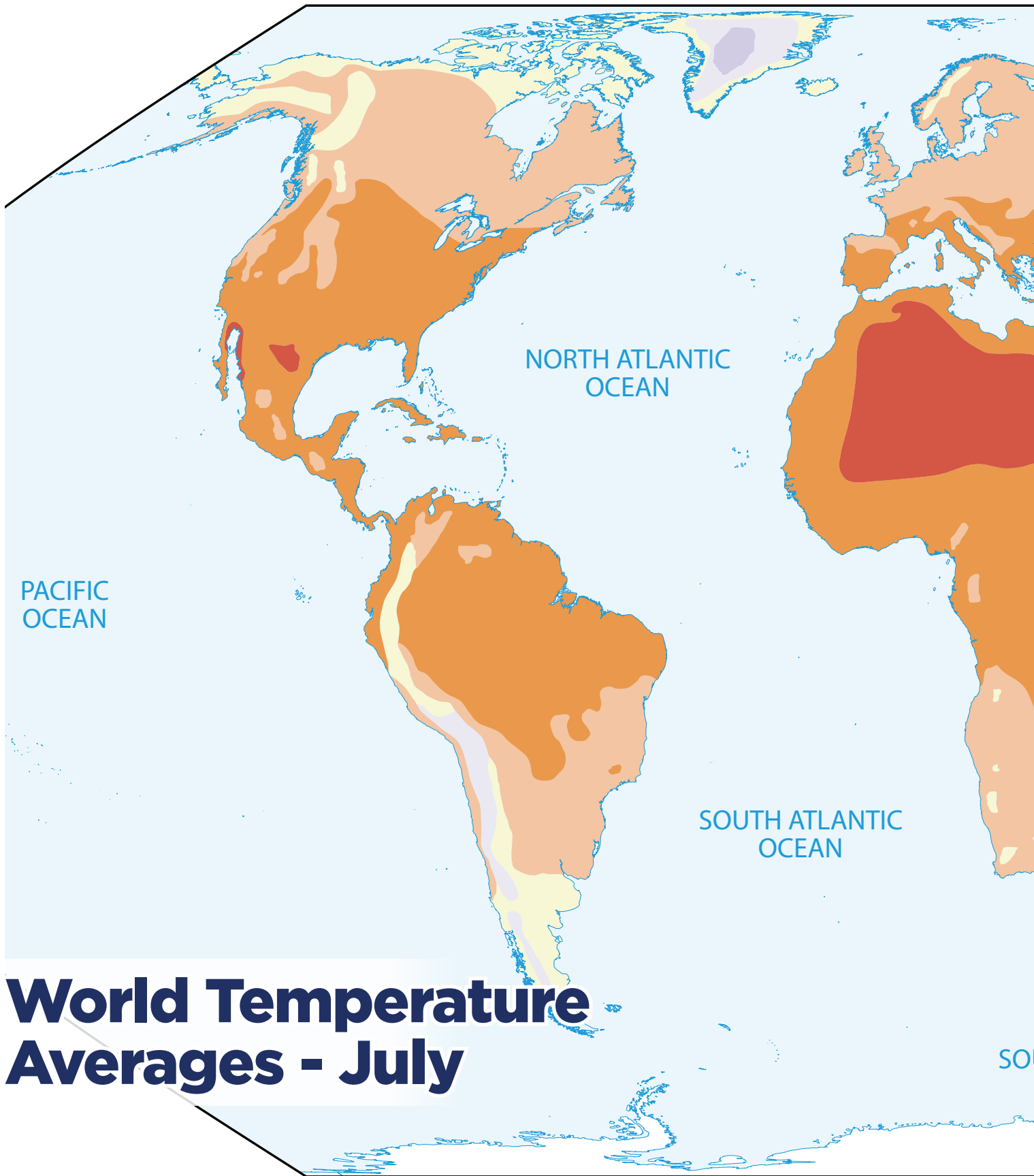
# World Population Density

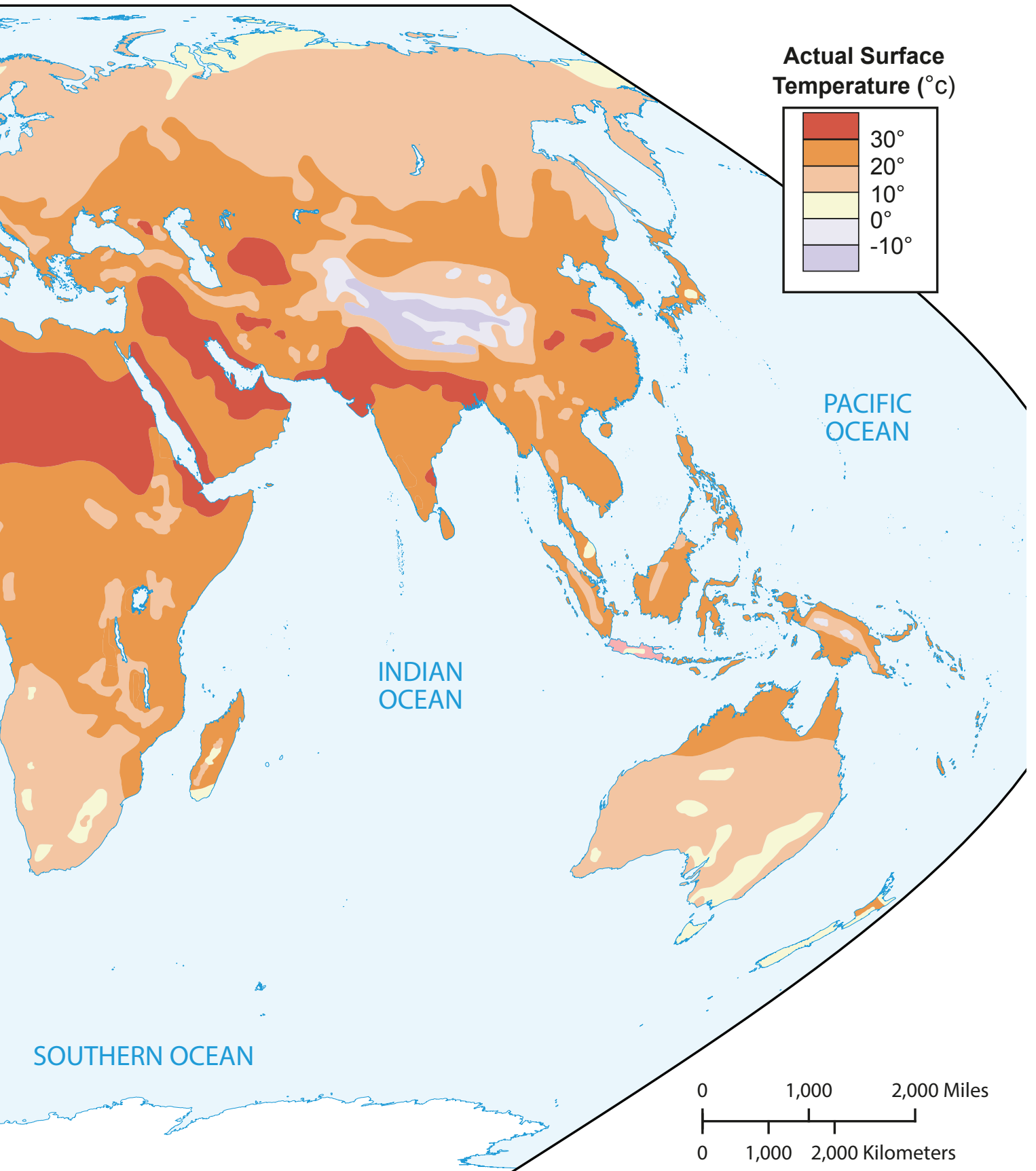


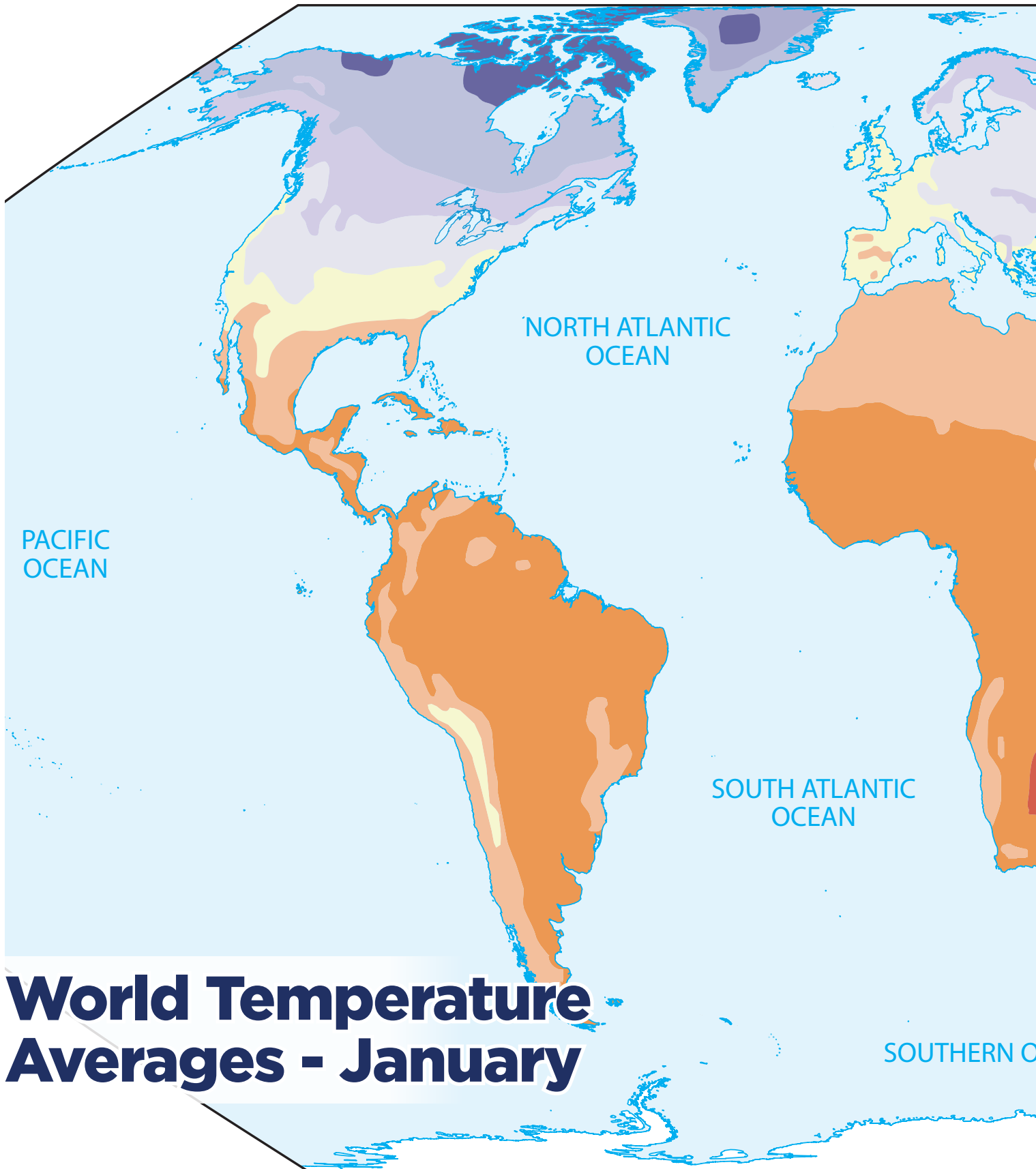




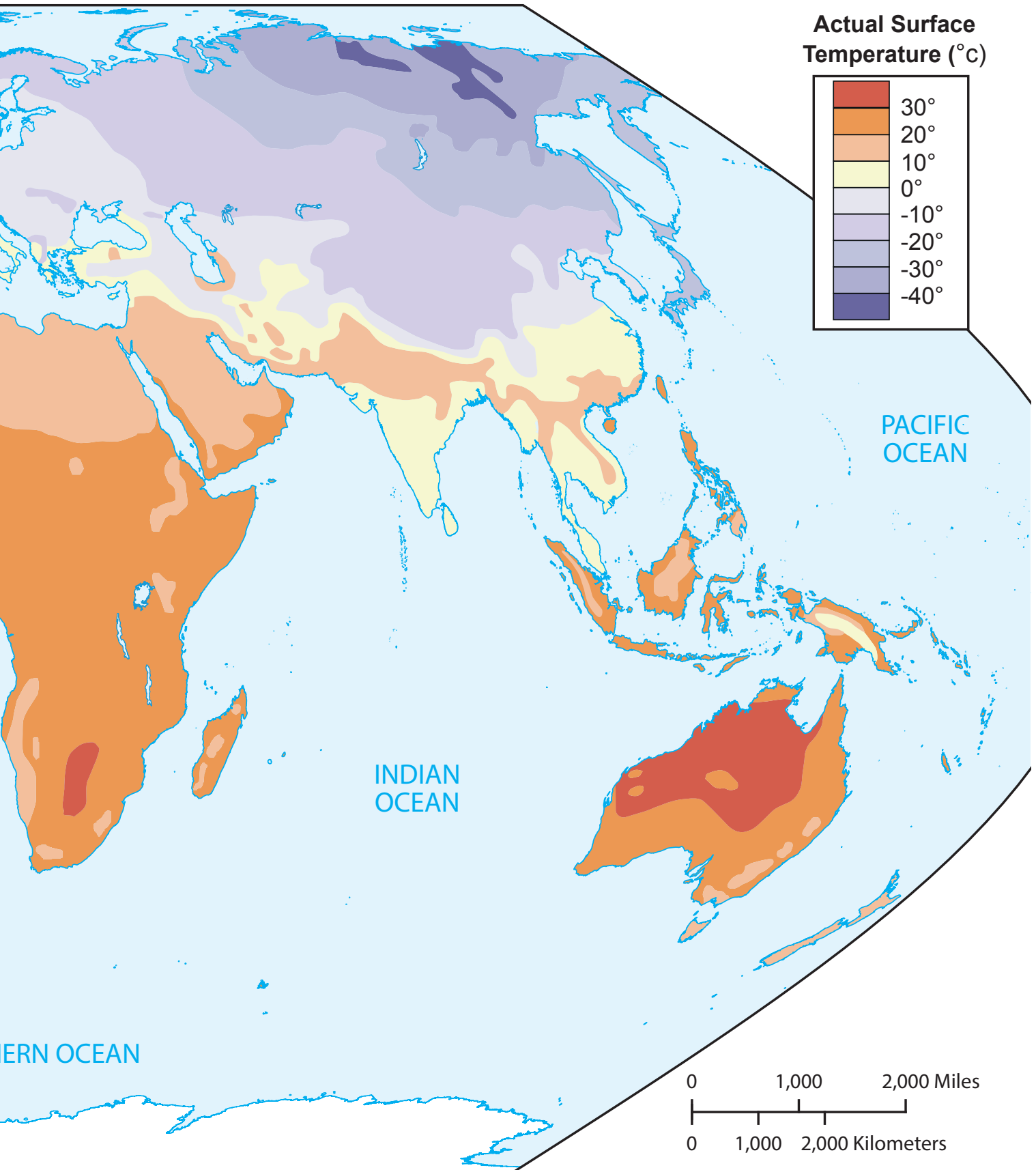


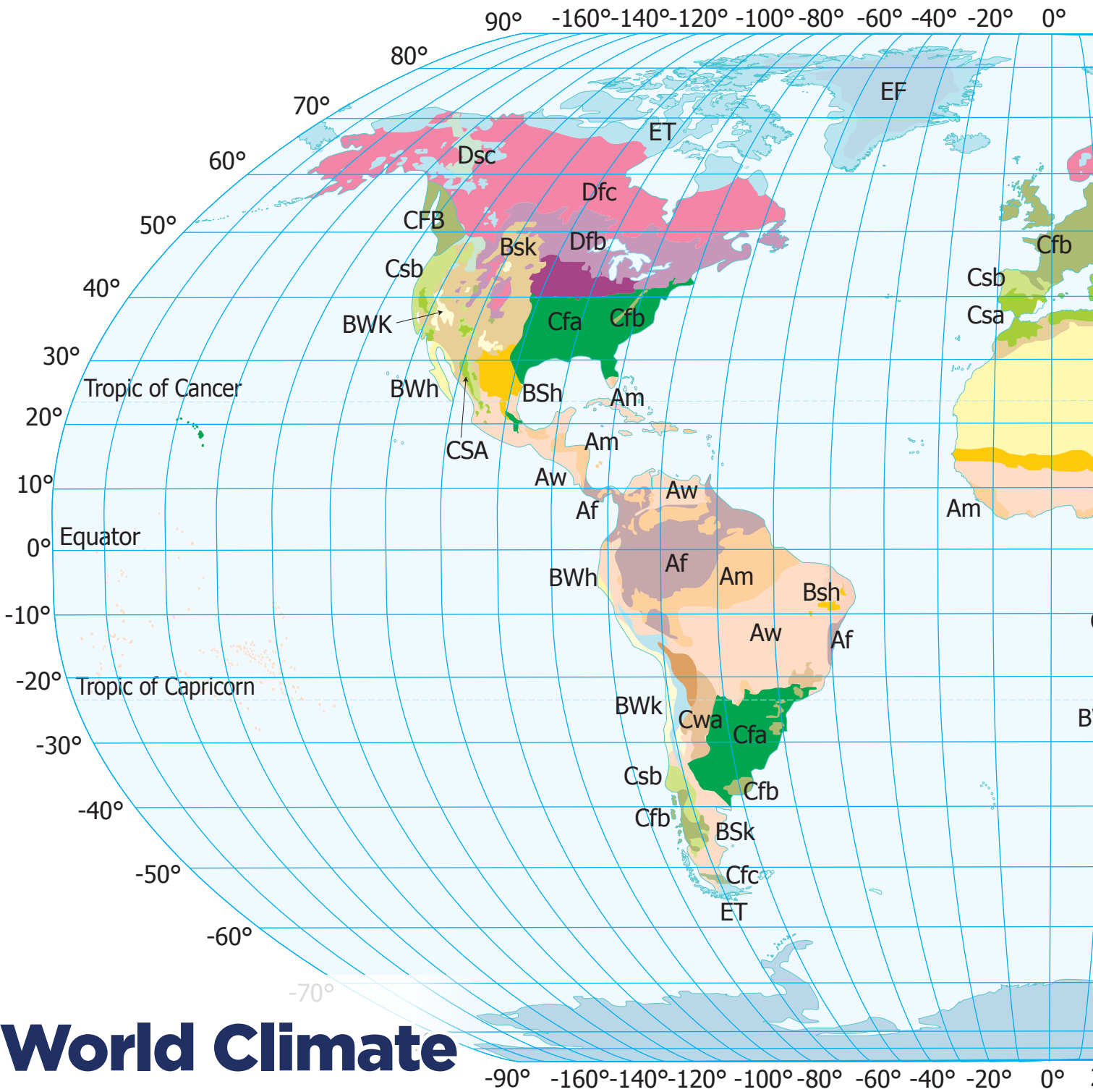




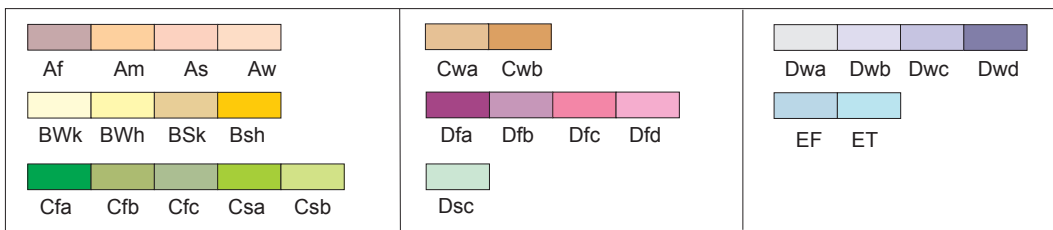


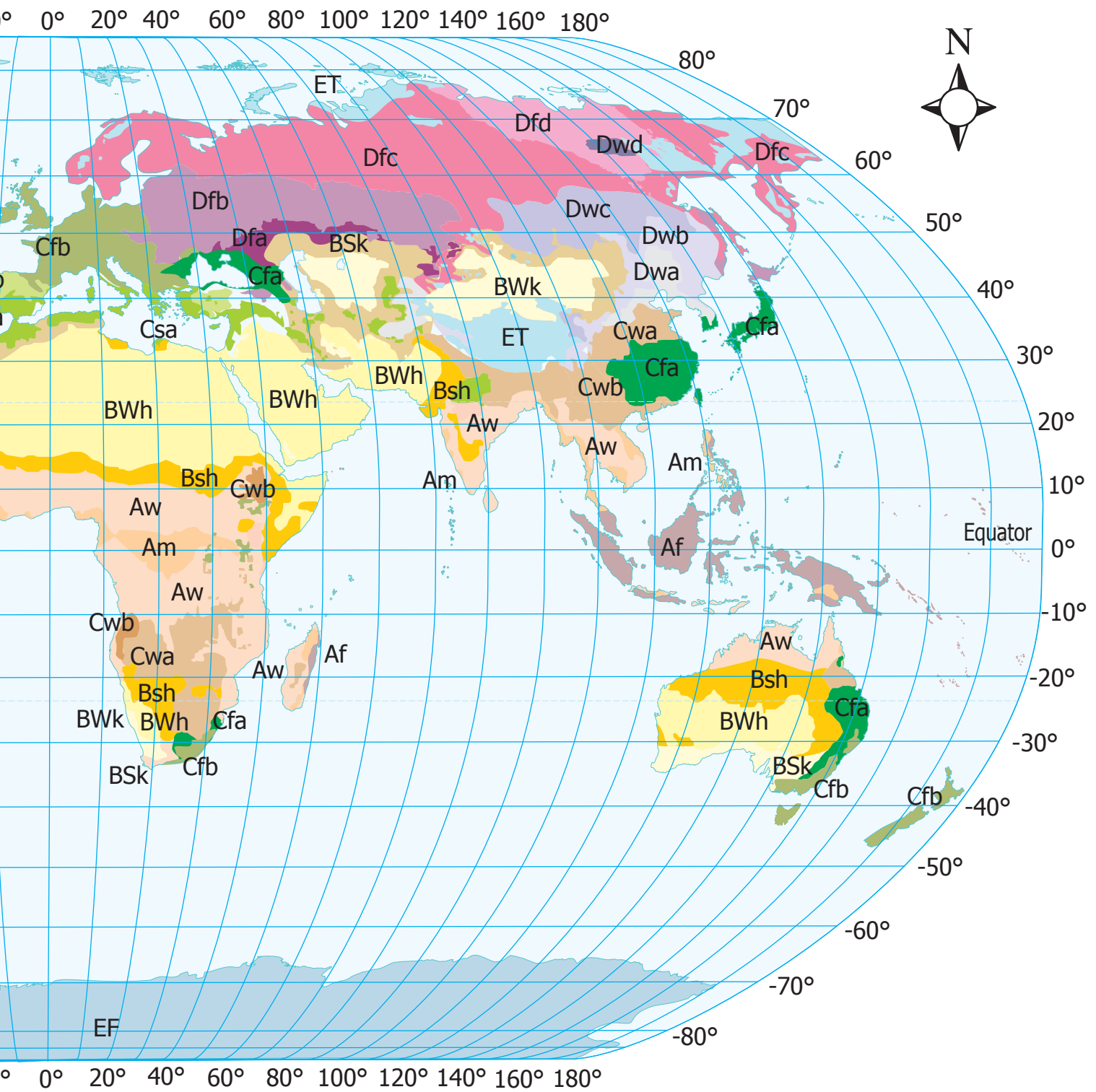
# World Temperature Averages - January





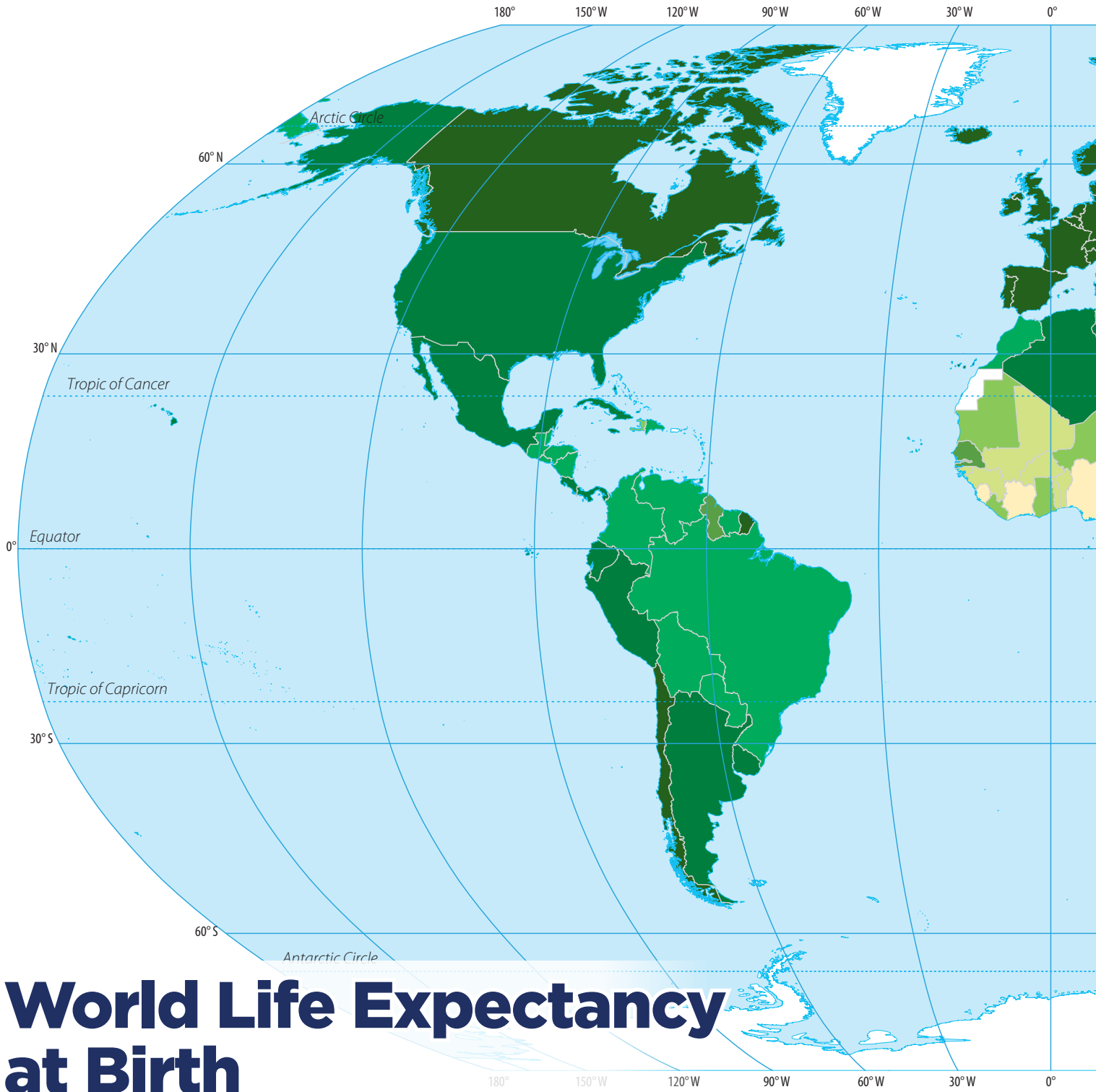
# World Climate



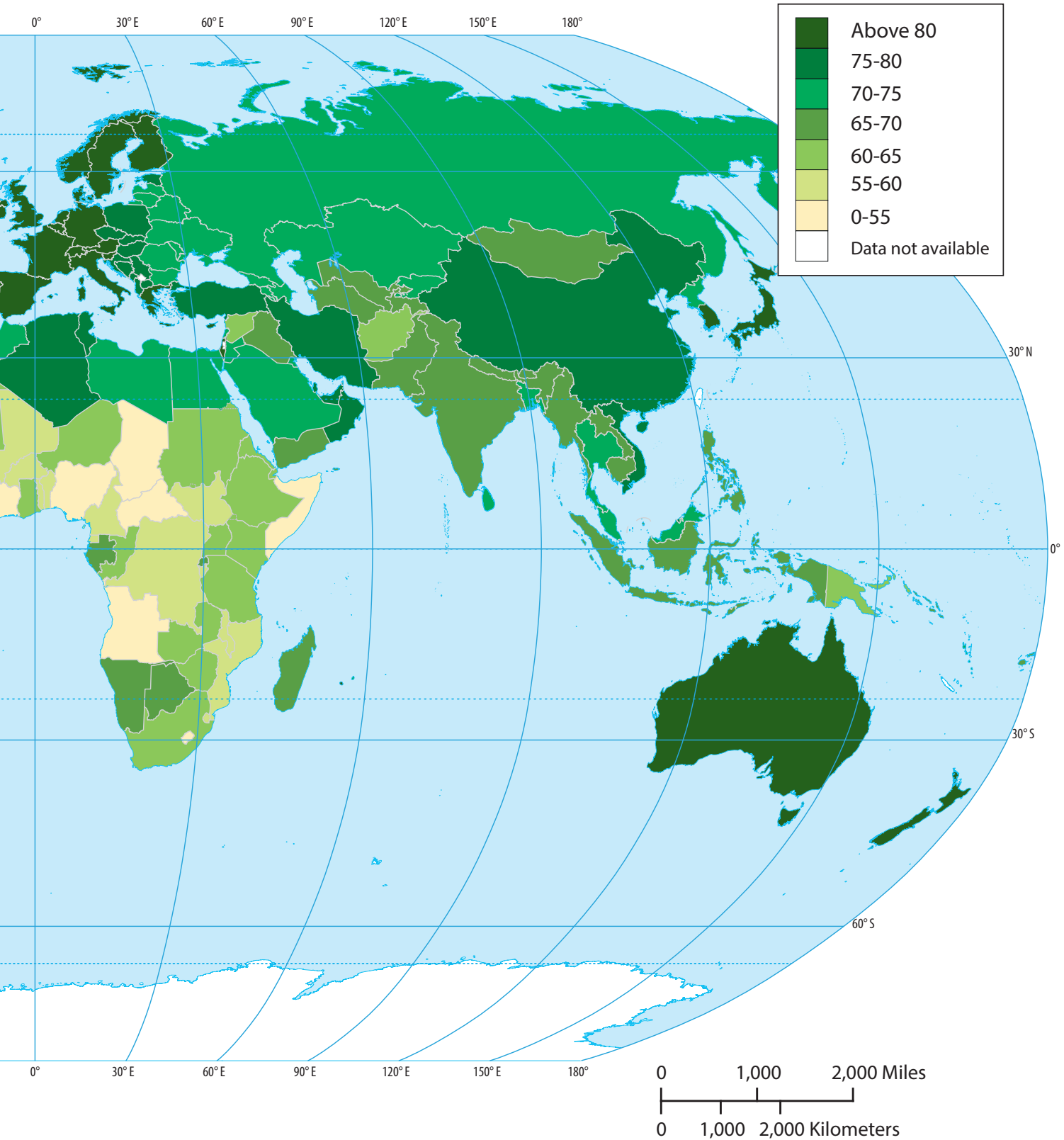


Main Climates:	Precipitation:	Temperature:
A: equatorial	W: desert	h: hot arid
B: arid	S: steppe	k: cold arid
C: warm temperature	f: fully humid	a: hot summer
D: snow	s: summer dry	b: warm summer
E: polar	w: winter dry	c: cool summer
	m: monsoonal	d: extremely continental
		F: polar frost
		T: polar tundra





# World Life Expectancy at Birth



# United Kingdom Major Cities and Highways



# Germany Major Cities and Highways



# Russia

## Major Cities and Highways





# United States Major Cities and Highways







# Canada Major Cities and Highways





BAFFIN SEA

Baffin Islands

YUKON

ALBERTA

ONTARIO

QUEBEC

NEWFOUNDLAND AND LABRADOR

AMERICA

OTTAWA

Quebec

NEW BRUNSWICK

PRINCE EDWARD ISLAND

NOVA SCOTIA

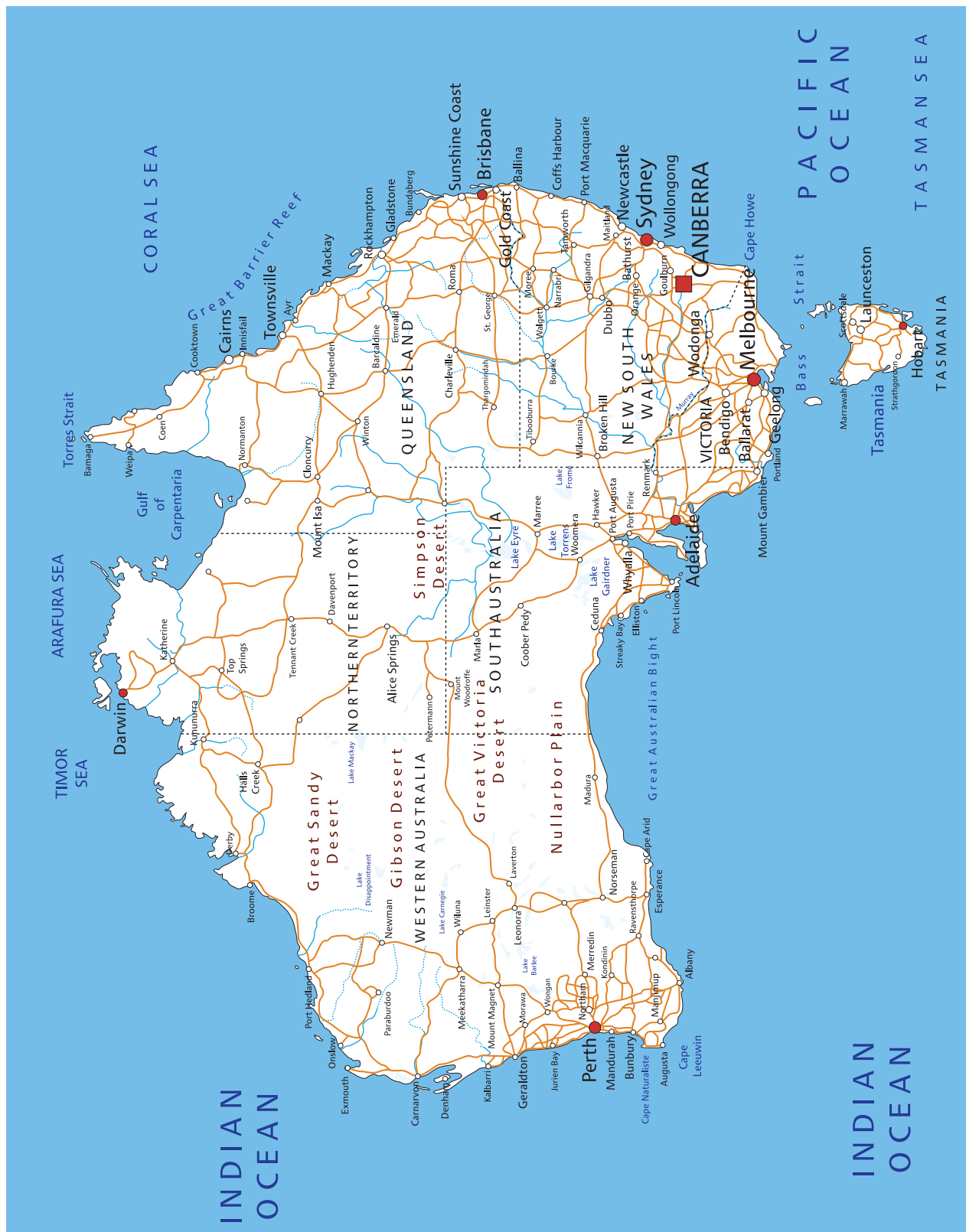
LABRADOR SEA

Hudson Bay

ATLANTIC OCEAN

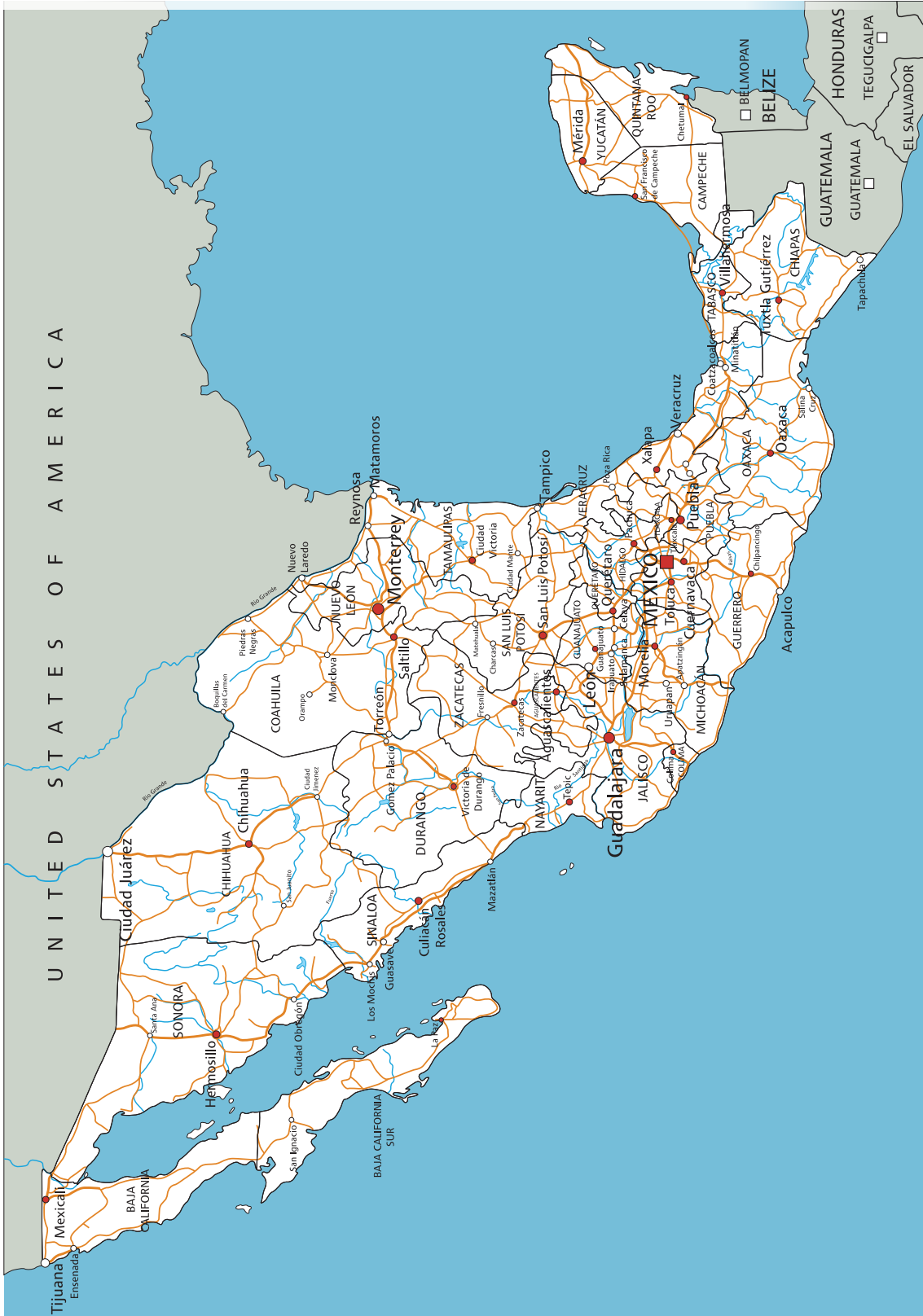
# Australia

## Major Cities and Highways

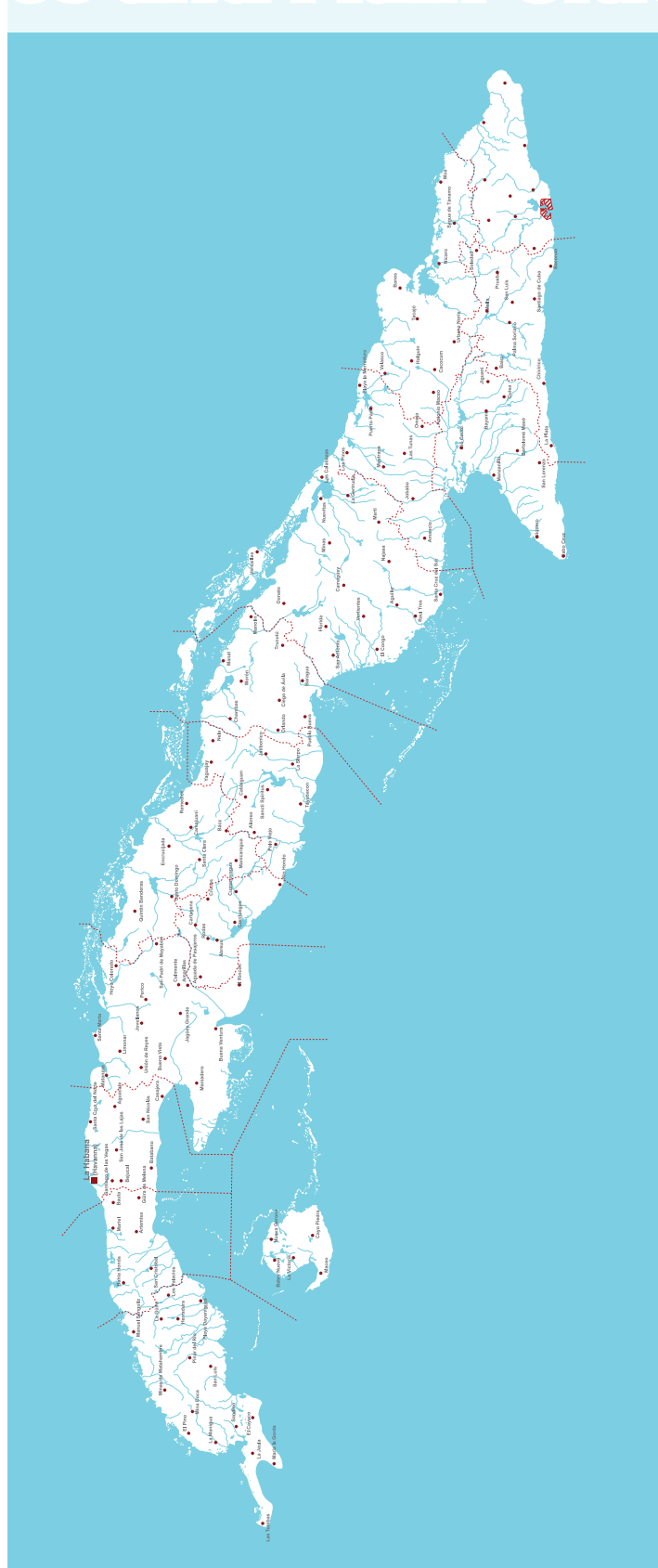


# Mexico

## Major Cities and Highways



# Cuba Provinces and Main Cities



# Brazil

## Major Cities and Highways



# Political Map of Europe

